

NOTICE!!

These documents have been scanned!

Do not place un-scanned documents beneath this notice!

Do not remove this notice from this file!

GPO Jacket No. 560-102
Print Order 61540
Rise Business Services, LLC
Job=AZ15 5/21/2019



Box Number= AZ15074



Claim Begin-End: AMC452916-AMC452916

1 Initial Receipt



AZ15074-15

AMC452850-AMC453499

United States Department of the Interior

Bureau of Land Management

DIV OF LANDS, MINRLS & ENERGY

ONE N CENTRAL AVE

PHOENIX, AZ 85004 -4427

Phone: 602-417-9200

Receipt

No:

4368647

Transaction #: 4485926	
Date of Transaction: 02/07/2019	
CUSTOMER:	
GEORGE LANE 1114 NORRIS RD PRESCOTT, AZ 86305-2808 US	

ENTERED

FEB 12 2019

BY:

LINE #	QTY	DESCRIPTION	REMARKS	UNIT PRICE	TOTAL
1	1.00	LOCATABLE MINERALS / MINING CLAIMS-NEW, UNADJUD, ONE OR MORE AUTH NOS / NEW MINING CLAIM PROCESSING FEE CASES: AMC452916/\$20.00		- n/a -	20.00
2	1.00	LOCATABLE MINERALS / MINING CLAIMS-NEW, UNADJUD, ONE OR MORE AUTH NOS / NEW MINING CLAIMS LOCATION FEE CASES: AMC452916/\$37.00		- n/a -	37.00
3	1.00	LOCATABLE MINERALS / MINING CLAIMS-NEW, UNADJUD, ONE OR MORE AUTH NOS / NEW MINING CLAIMS MAINTENANCE FEE CASES: AMC452916/\$155.00		- n/a -	155.00
TOTAL:					\$212.00

PAYMENT INFORMATION			
1	AMOUNT:	212.00	POSTMARKED: N/A
	TYPE:	CHECK	RECEIVED: 01/28/2019
	CHECK NO:	4222	
	NAME:	LANE, GEORGE 1114 NORRIS RD PRESCOTT AZ 86305-2808 US	

REMARKS

This receipt was generated by the automated BLM Collections and Billing System and is a paper representation of a portion of the official electronic record contained therein.

NOTICE!!

These documents have been scanned!

Do not place un-scanned documents beneath this notice!

Do not remove this notice from this file!

GPO Jacket No. 560-102
Print Order 61540
Rise Business Services, LLC
Job=AZ15 5/21/2019



Box Number= AZ15074



Claim Begin-End: AMC452916-AMC452916

2 Correspondence



AZ15074-15

AMC452850-AMC453499

**NO
DOCUMENTS
FOUND**

NO DOCUMENTS FOUND
NO DOCUMENTS FOUND

NOTICE!!

These documents have been scanned!

Do not place un-scanned documents beneath this notice!

Do not remove this notice from this file!

GPO Jacket No. 560-102
Print Order 61540
Rise Business Services, LLC
Job=AZ15 5/21/2019



Box Number= AZ15074



Claim Begin-End: AMC452916-AMC452916

3 Transfers



AZ15074-15

AMC452850-AMC453499

**NO
DOCUMENTS
FOUND**

NO DOCUMENTS FOUND
NO DOCUMENTS FOUND

NOTICE!!

These documents have been scanned!

Do not place un-scanned documents beneath this notice!

Do not remove this notice from this file!

GPO Jacket No. 560-102
Print Order 61540
Rise Business Services, LLC
Job=AZ15 5/21/2019



Box Number= AZ15074



Claim Begin-End: AMC452916-AMC452916

4 Annual Filings



AZ15074-15

AMC452850-AMC453499

United States Department of the Interior
 Bureau of Land Management
 DIV OF LANDS, MINRLS & ENERGY
 ONE N CENTRAL AVE
 PHOENIX, AZ 85004 -4427
 Phone: 602-417-9200

452916
 Receipt

No: 4780557

Transaction #: 4907555	
Date of Transaction: 08/13/2020	
CUSTOMER:	
GEORGE LANE 1114 NORRIS RD PRESCOTT, AZ 86305-2808 US	FAILED

LINE #	QTY	DESCRIPTION	REMARKS	UNIT PRICE	TOTAL
1	1.00	LOCATABLE MINERALS / MINING CLAIMS-NOT NEW-UNADJUD, ONE AUTH NO. ONLY / MINING CLAIM MONEY RECEIVED CASES: AMC452916/\$15.00	POL	- n/a -	15.00
TOTAL:					\$15.00

PAYMENT INFORMATION					
1	AMOUNT:	15.00	POSTMARKED:	N/A	
	TYPE:	CHECK	RECEIVED:	08/13/2020	
	CHECK NO:	1280			
	NAME:	LANE, GEORGE 1114 NORRIS RD PRESCOTT AZ 86305-2808 US			

REMARKS

This receipt was generated by the automated BLM Collections and Billing System and is a paper representation of a portion of the official electronic record contained therein.

*moved money
 earned 398 code
 Claim closed - no relocation
 AD 8/27/20*

UNITED STATES
DEPARTMENT OF THE INTERIOR
BUREAU OF LAND MANAGEMENT

FORM APPROVED
OMB NO.: 1004-0114
Expires: April 30, 2023

AFFIDAVIT OF ANNUAL ASSESSMENT WORK

WHEN RECORDED, MAIL DOCUMENT TO:

NAME: George Lane

ADDRESS: 1114 Norris Rd

CITY, STATE, ZIP: Prescott AZ 86305

FOR COUNTY RECORDER'S USE

No. of Claims 1
x \$15/claim
Total due BLM \$ 15

TO ALL WHOM IT MAY CONCERN:

1. The undersigned certifies that at least \$100 per claim was expended for development, labor and improvements, or equivalent value added, as the annual assessment work for the assessment year ending September 1, 2020 for the following contiguous unpatented mining claim(s), located in the County of Gila, in the State of Arizona.

BLM Serial No.	Name of Claim	Tp	Rg	Sec	Mer	County Recordation Book and Page No.	Co. Recording Date
452916	Thanksgiving	25	15E	31	MDM		1-8-2019

RECEIVED
BLM AZ STATE OFFICE
2020 AUG 13 A 9:20
PHOENIX, ARIZONA

#4780557

United States Department of the Interior

Bureau of Land Management

DIV OF LANDS, MINRLS & ENERGY

ONE N CENTRAL AVE

PHOENIX, AZ 85004 -4427

Phone: 602-417-9200

Receipt

No:

4780557

Transaction #: 4907555	
Date of Transaction: 08/13/2020	
CUSTOMER:	
GEORGE LANE 1114 NORRIS RD PRESCOTT, AZ 86305-2808 US	

LINE #	QTY	DESCRIPTION	REMARKS	UNIT PRICE	TOTAL
1	1.00	LOCATABLE MINERALS / MINING CLAIMS-NOT NEW-UNADJUD, ONE AUTH NO. ONLY / MINING CLAIM MONEY RECEIVED CASES: AMC452916/\$15.00	POL	- n/a -	15.00
TOTAL:					\$15.00

PAYMENT INFORMATION			
1	AMOUNT:	15.00	POSTMARKED: N/A
	TYPE:	CHECK	RECEIVED: 08/13/2020
	CHECK NO:	1280	
	NAME:	LANE, GEORGE 1114 NORRIS RD PRESCOTT AZ 86305-2808 US	

REMARKS

This receipt was generated by the automated BLM Collections and Billing System and is a paper representation of a portion of the official electronic record contained therein.

“Behold,
I stand at
the door ...”
Jesus, Revelation 3:20

Mr and Mrs George A Lane
1114 Norris Rd
Prescott, AZ 86305

RECEIVED
BLANK STAMP OFFICE

2020 AUG 13 A 8:20

PHOENIX, ARIZONA

Bureau of Land Management
1 N Central Ave
Suite 800
Phoenix AZ 85004

PHOENIX AZ 852
11 AUG 2020 PM 5 L



85004-442700

NOTICE!!

These documents have been scanned!

Do not place un-scanned documents beneath this notice!

Do not remove this notice from this file!

GPO Jacket No. 560-102
Print Order 61540
Rise Business Services, LLC
Job=AZ15 5/21/2019



Box Number= AZ15074



Claim Begin-End: AMC452916-AMC452916

5 Miscellaneous



AZ15074-15

AMC452850-AMC453499

**NO
DOCUMENTS
FOUND**

NO DOCUMENTS FOUND
NO DOCUMENTS FOUND

NOTICE!!

These documents have been scanned!

Do not place un-scanned documents beneath this notice!

Do not remove this notice from this file!

GPO Jacket No. 560-102
Print Order 61540
Rise Business Services, LLC
Job=AZ15 5/21/2019



Box Number= AZ15074



Claim Begin-End: AMC452916-AMC452916

6 Location Notices-Amendments and Supporting Documents



AZ15074-15

AMC452850-AMC453499

Mining Claim Status Report

Data Entered: 2/12/19

MTP Checked By: _____
GEO Checked By: _____

LEAD SERIAL NUMBER: AMC 452916 thru AMC 452916

NUMBER OF CLAIMS & TYPE:

- 1 LODE
- _____ PLACER
- _____ ASSOCIATION PLACER
- _____ MILL SITE
- _____ TUNNEL SITE

CHARGES:

Processing Fee @ \$20 =	\$	<u>20</u>
Location Fee @ \$37 =	\$	<u>37</u>
Maintenance Fee @ \$155 =	\$	<u>155</u>
Add'l Maint Fee for Assoc Placer =	\$	_____
SUBTOTAL	\$	_____
Other Fees	\$	_____
Other Fees	\$	_____
TOTAL	\$	<u>212</u>

TOTAL ACREAGE: _____ Per Claim
(Placer Only)

NUMBER OF LOCATORS: _____

DOCUMENTS RECEIVED VIA: Over-the-Counter [] Mail TIMELY FILED: Yes No []

LEGAL DESCRIPTION:	T	<u>25</u>	R	<u>15E</u>	SEC	<u>31</u>
	T	_____	R	_____	SEC	_____
	T	_____	R	_____	SEC	_____
	T	_____	R	_____	SEC	_____
	T	_____	R	_____	SEC	_____

BLM [] FOREST SERVICE [] _____ SUBJ TO PL 359: Yes [] No []
WILDERNESS AREA [] _____

SPLIT ESTATE: N/A [] SX [] PX [] OTHER [] _____
SRHA [] Was proper Notice filed if located on SHRA Land? Yes [] No []

RECONVEYED MINERALS ON BLM LAND REQUIRE OPENING ORDER FROM 1944 TO 1993:
Open to Entry On _____ N/A []

COMMENTS/STATUS: VOID [] PARTIALLY VOID [] PVT MINERALS [] WITHDRAWN LANDS []
OTHER [] _____

[] Claimant acknowledges that portions of the following claim(s) site(s) may be void or voidable.

Printed Name of Claimant _____ Signature of Claimant _____

*****FINAL ADJUDICATION*****

DATE _____ INITIALS _____

AMC452916

LOCATION NOTICE FOR LODE MINING CLAIM

Amendment BLM Serial # _____

NOTICE IS HEREBY GIVEN that the Thanks giving
_____ lode mining claim has been located

by George Lane whose current mailing
address is 1114 Norris Rd
Prescott AZ 86305

RECEIVED
BLM AZ STATE OFFICE
2019 JAN 28 P 1:38
PHOENIX, ARIZONA
BLM
Date
Stamp

The general course of this claim is SW to NE and it is situated in Gila
County, Arizona. This claim is 600 feet in length and 500 feet in width.

7 Total Claim Acreage. This claim runs from the location monument on which this location notice
is posted on the centerline of the claim approximately 300 feet in a SW direction to the SW
end line and 300 feet in a NE direction to the NE end line. This claim is marked by six
monuments, one at each corner and one at the center of each end line of the claim.

The location monument on which this notice is posted is situated within Section 31, Township 2
S, Range 15 E, Gila Salt River Base and Meridian, Arizona and this claim encompasses portions
of the following quarter section(s), section(s), Township(s) and Range(s) NE 1/4, SE 1/4
Sec 31 T2S 15E

Gila Salt River Base and Meridian, Arizona.

The locality of this claim with reference to some natural object or permanent monument and additional information
(if any) concerning its locality are as follows: _____

_____ The above information is shown on the attached map.

DATED AND POSTED on the ground this 29 day of December, 2018

LOCATOR(s) AGENT

Print Name(s) George Lane

Signature(s) George A Lane

Form MCF100
Revised July 2014

AM0452916



LR2000 Internal

CR Geographic Report with Land

[Download User Guide \(pdf\)](#)

Purpose: This report produces a geographic listing of case information based on retrieval by Meridian/Township/Range. This report format will display the case type, case disposition, meridian, township, range, section, survey type, survey number, surface management agency, pending actions, serial number, and total case acres.

To refresh the query, do a **Ctrl-R**. It resets the page and clears any criteria fields that may have entries.



No Results

The specified criteria didn't result in any data. This is often caused by applying filters and/or selection steps that are too restrictive or that contain incorrect values. Please check your analysis filters and selection steps, and try again. The filters or selection steps currently being applied are shown below.

Filters

Disposition is equal to **AUTHORIZED, CANCELLED, EXPIRED, PENDING, REJECTED, RELINQUISHED, WITHDRAWN**
and Meridian Township Range Section is equal to **14 0020S 0150E 031 SE**
and Admin State is equal to **AZ**

[Return - Refresh](#)

LR2K Home

CR-24



LR2000 Internal

CR Geographic Report with Land

[Download User Guide \(pdf\)](#)

Purpose: This report produces a geographic listing of case information based on retrieval by Meridian/Township/Range. This report format will display the case type, case disposition, meridian, township, range, section, survey type, survey number, surface management agency, pending actions, serial number, and total case acres.

To refresh the query, do a **Ctrl-R**. It resets the page and clears any criteria fields that may have entries.



No Results

The specified criteria didn't result in any data. This is often caused by applying filters and/or selection steps that are too restrictive or that contain incorrect values. Please check your analysis filters and selection steps, and try again. The filters or selection steps currently being applied are shown below.

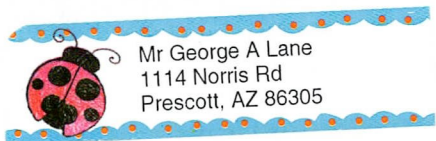
Filters

Disposition is equal to **AUTHORIZED, CANCELLED, EXPIRED, PENDING, REJECTED, RELINQUISHED, WITHDRAWN**
and Meridian Township Range Section is equal to **14 0020S 0150E 031 NE**
and Admin State is equal to **AZ**

[Return - Refresh](#)

TOWNSHIP 02 SOUTH RANGE 15 EAST OF THE GILA & SALT RIVER MERIDIAN, ARIZONA


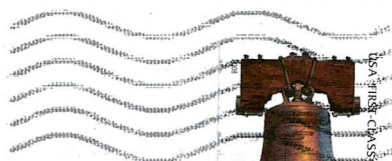
SECs	SUBDIVISION																Acres	Kind of Entry or Purpose	Serial Number or Order Number	Action Date	Remarks		
	NE 1/4				NW 1/4				SW 1/4				SE 1/4									Lots	Other Description
	NE	NW	SW	SE	NE	NW	SW	SE	NE	NW	SW	SE	NE	NW	SW	SE							
For orders affecting disposal or use of unidentified lands withdrawn for classification, minerals, water, and/or other public purposes, and Indian treaties, refer to Index to Miscellaneous Documents																							
1																		ALL;					
2																		ALL;					
3																		ALL;					
10																		ALL;					
																		ALL;					
12																		ALL;					
13																		ALL;					
14																		ALL;					
15																		ALL;					
22																		ALL;					
23																		ALL;					
24																		ALL;					
25																		ALL;					
26																		ALL;					
27																		ALL;					
34																		ALL;					
36																		ALL;					
																		ALL; 1S 16E;		EO WDL WHITE MOUNTAIN INDIAN RESERVATION	11/9/1871	EO REST 4/27/1876;	
1																		ALL;					
2																		ALL;					
3																		ALL;					
10																		ALL;					
11																		ALL;					
12																		ALL;					



Mr George A Lane
1114 Norris Rd
Prescott, AZ 86305

PHOENIX, AZ 852

02 JAN 2019 PM 5 L



USA 100 CLASS FOREVER

Bureau of Land Management
Mining Claims

1, N Central Av

Suit 800

Phoenix AZ

85004

85004-442700



PHOENIX, ARIZONA

2019 JAN 28 P 1:38

RECEIVED
BLM AZ STATE OFFICE

